Y PWYLLGOR CYNLLUNIO

PLANNING COMMITTEE

23 AWST 2018

23 AUGUST 2018

RHANBARTH Y GORLLEWIN

AREA WEST

Cyngor Sir Gâr
Carmarthenshire
County Council

A Better Place...Environment

CEISIADAU YR ARGYMHELLIR EU BOD YN CAEL EU CYMERADWYO

APPLICATIONS RECOMMENDED FOR APPROVAL

Cyngor Sir Gâr
Carmarthenshire
County Council

A Better Place...Environment

W/37323

W/37323

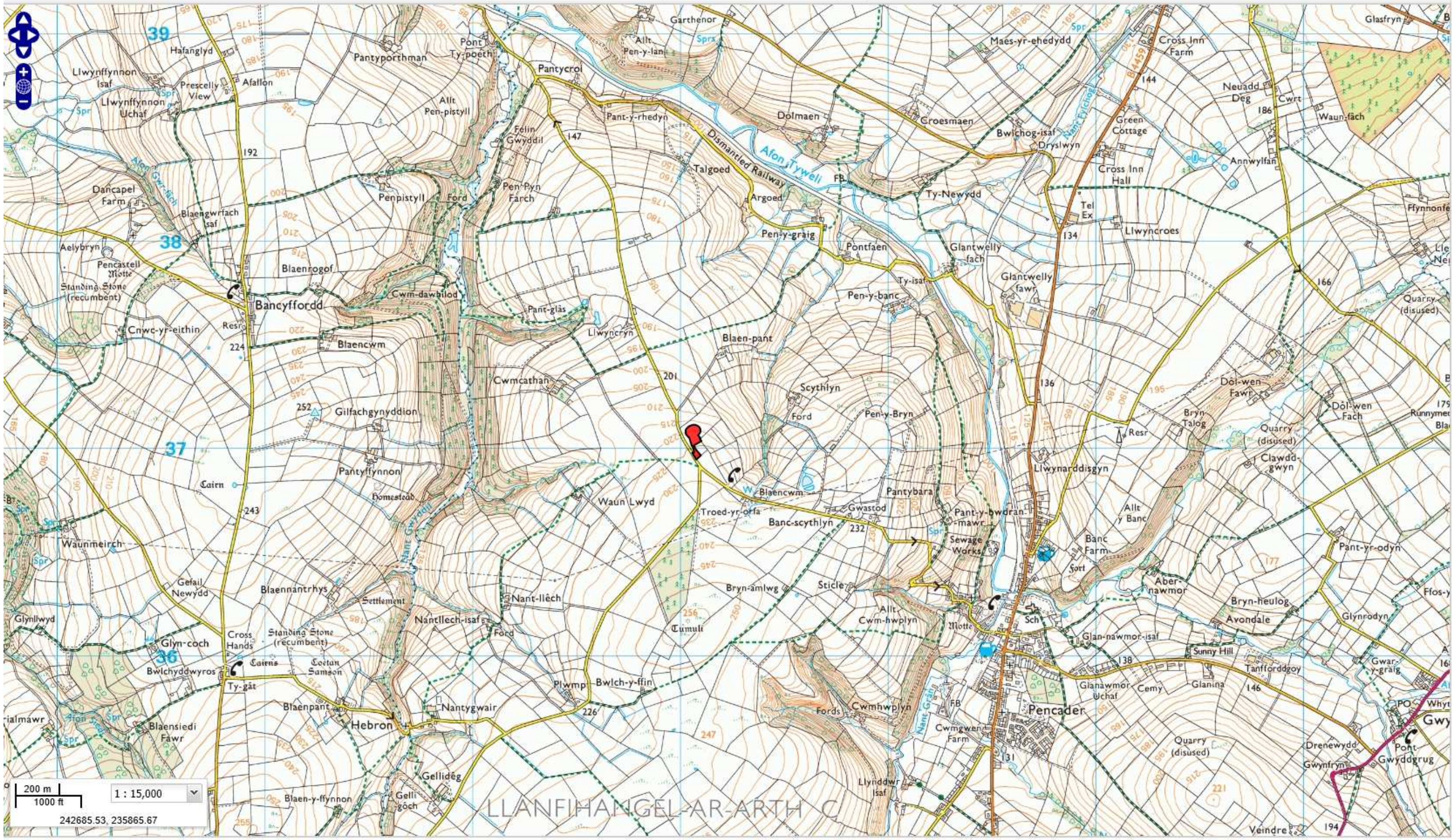

Hafanglyd
Llwynffynnon Isaf
Prescelly View
Llwynffynnon Uchaf
Afallon
Pantyporthman
Pont Ty-poeth
Allt Pen-pistyll
Pantycrol
Garthenor
Allt Pen-y-lan
Pant-y-rhedyn
Dolmaen
Diamantled Railway
Afon Tywelí
Croesmaen
Maes-yr-ehedydd
Cross Inn Farm
Neuadd Deg
Cwrt
Waun-fâch
Glasfryn
Bwlchog-isaf
Dryslwyn
Green Cottage
Annwylfan
Cross Inn Hall
Felin Gwyddil
Pen Pyn Farch
Talgoed
Argoed
Pen-y-graig
Ty-Newydd
Tel Ex
Llwyncroes
Ffynnonfe
Dancapel Farm
Blaengwrfach Isaf
Penpistyll
Ford
Pontfaen
Glantwelly fach
Glantwelly fawr
Aelybryn
Pencastell Motte
Standing Stone (recumbent)
Blaenrogof
Cwm-dawalod
Bancyffordd
Resr
Pant-glâs
Llwyncryn
Ty-isaf
Pen-y-banc
Quarry (disused)
Cnwc-yr-eithin
Blaencwm
Blaen-pant
Cwmcathan
Scythlyn
Pen-y-Bryn
Dôl-wen Fawr
Dôl-wen Fach
Bryn Talog
Gilfachgynyddion
Llwynarddisgyn
Clawdd-gwyn
Runnymede
Pantyffynnon
Cairn
Homestead
Waun Lwyd
Troed-yr-orfa
Banc-scythlyn
Gwastod
Pantybara
Pant-y-bwdran-mawr
Allt y Banc
Banc Farm
Sewage Works
Fort
Pant-yr-odyn
Waunmeirch
Gefail Newydd
Blaennantrhys
Settlement
Nant-llêch
Nantllech-isaf
Bryn-amlwg
Sticle
Allt Cwm-hwplyn
Motte
Sch
Aber-nawmor
Bryn-heulog
Avondale
Glynrodyn
Ffos-y
Glynllwyd
Glyn-coch
Cross Hands
Standing Stone (recumbent)
Cairns
Coetan Samson
Bwlchyddwyros
Ty-gât
Tumuli
Plwmp
Bwlch-y-ffin
Glan-nawmor-isaf
Sunny Hill
Tanfforddgoy
Gwar-y-graig
Blaenpant
Hebron
Nantygwair
Fords
Cwmhwplyn
Nant Gráig
FB
Cwmgwen Farm
Pencader
Glanawmor Uchaf
Cemy
Glanina
Quarry (disused)
Drenewydd
Gwynfryn
PO
Whyt
Gwy
Pont Gwyddgrug
Blaensiedi Fawr
Gellideg
Blaen-y-ffynnon
Gelli gôch
Llynddwr Isaf
Veindre
LLANFIHANGEL-AR-ARTH C
200 m
1000 ft
1 : 15,000
242685.53, 235865.67

W/37323

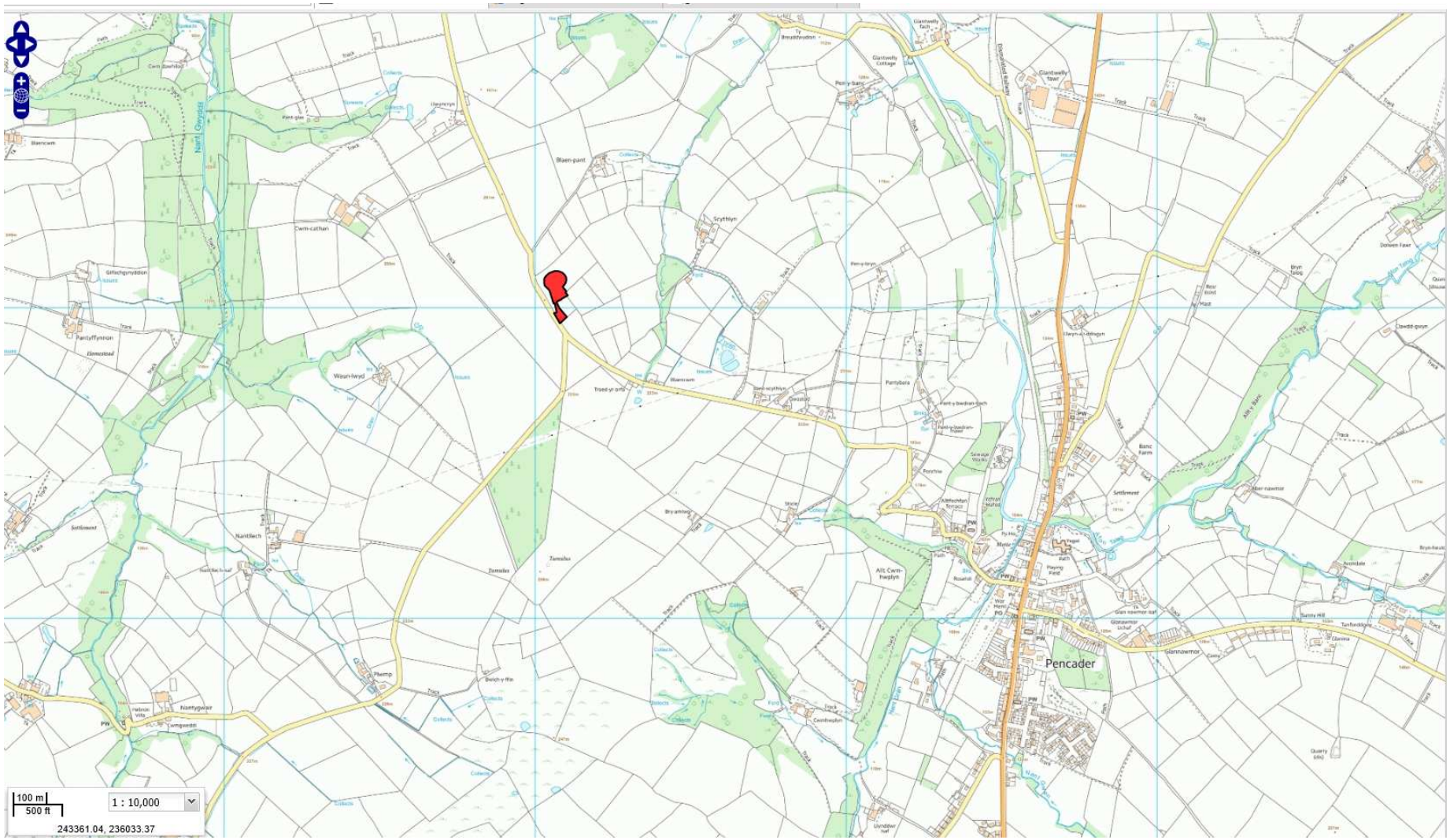

W/37323

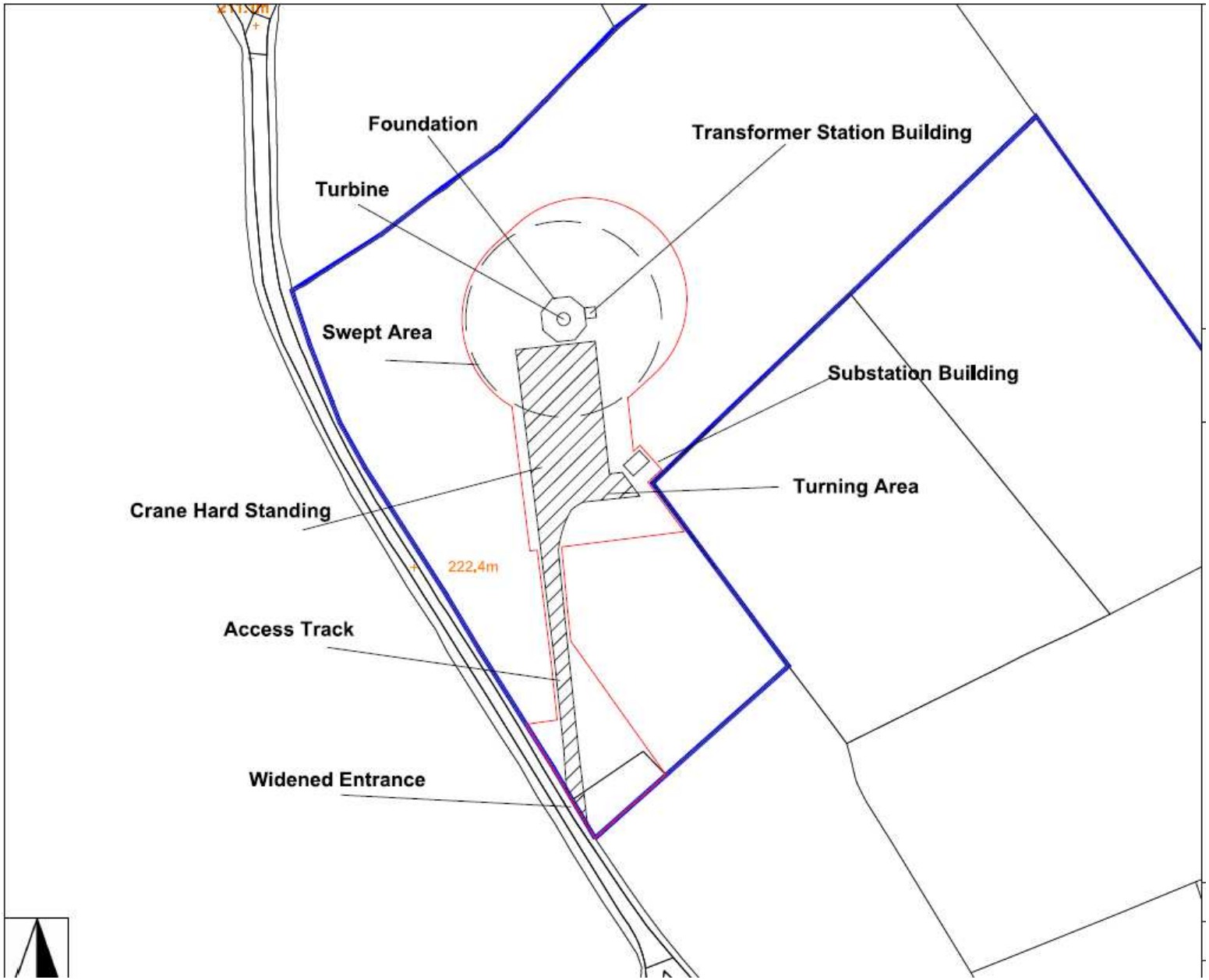
Foundation
Transformer Station Building
Turbine
Swept Area
Substation Building
Turning Area
Crane Hard Standing
222,4m
Access Track
Widened Entrance

W/37323

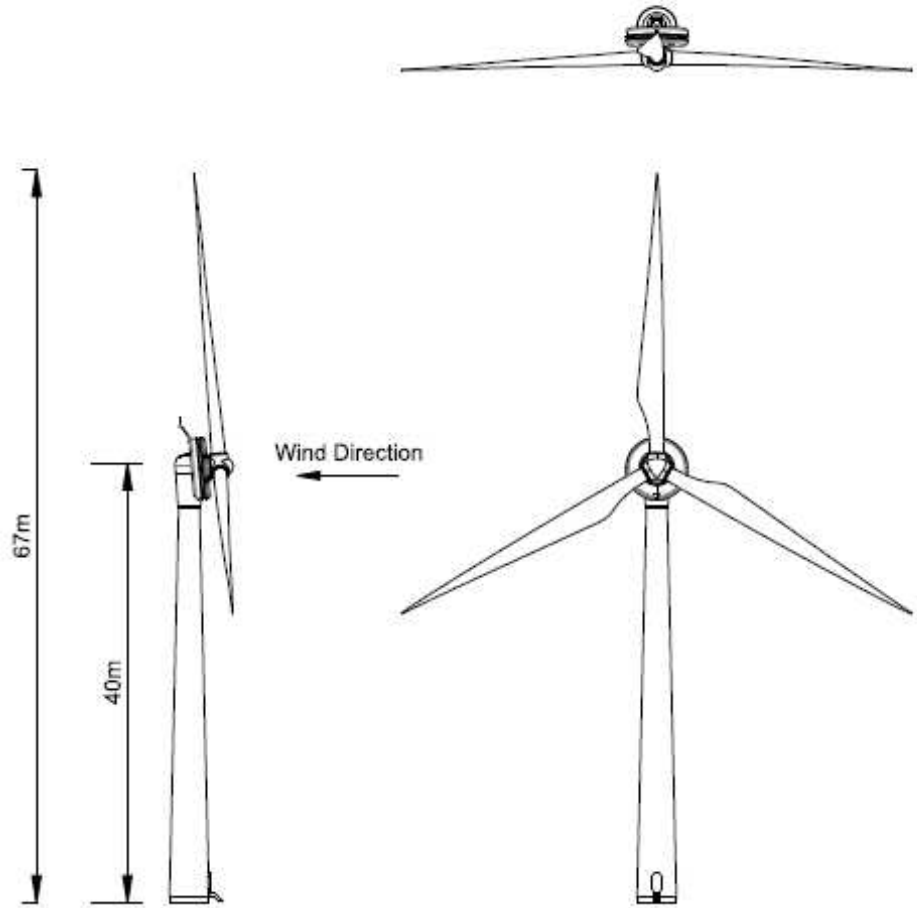

seren energy

Seren Energy Ltd
1 High Street
Clydach
Swansea
SA6 5LG

Tel: 01792 844007 Fax: 01792 846404

Title:

EWT DW54 Wind Turbine Drawing
40m hub height

DRAWING DESCRIPTION:

Drawing based on information provided by the turbine manufacturer.

DRAWN: O. Buxton

CHECKED: O. Tucker

DATE: 17/05/2013

SCALE: 1:400 @ A3

DRAWING NO: EWT DW54-I

W/37323

W/37323

W/37528

W/37528

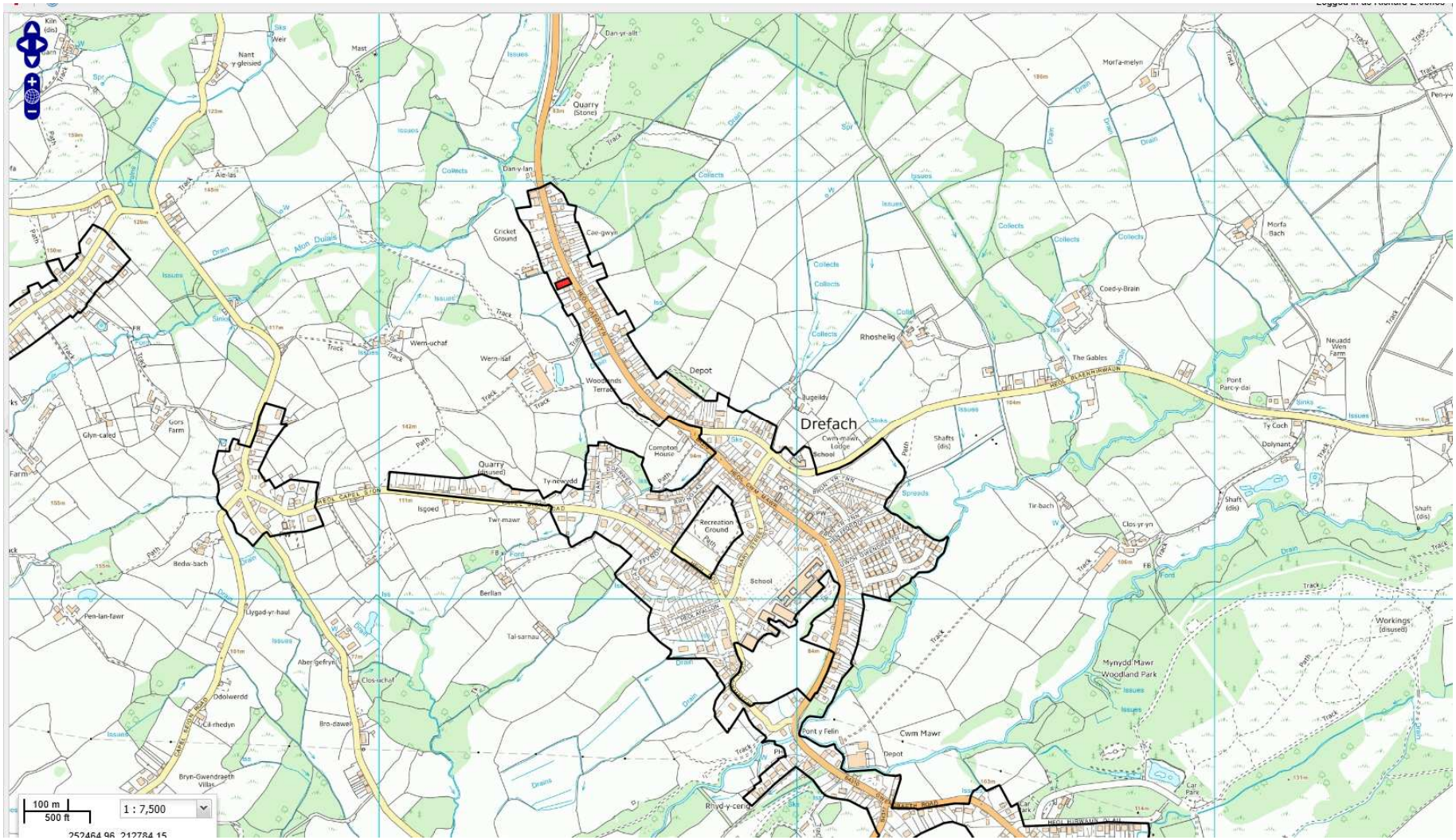

Drefach
Depot
Cricket Ground
Quarry (Stone)
Quarry (disused)
Compton House
Recreation Ground
School
Rhoshelig
The Gables
Coed-y-Brain
Morfa-melyn
Morfa Bach
Neuadd Wen Farm
Pont Parc-y-dai
Ty Coch
Dolynant
Shafts (dis)
Tir-bach
Clos-yr-yn
Workings (disused)
Mynydd Mawr Woodland Park
Cwm Mawr
Pont y Felin
Rhyd-y-cerig
Berllan
Tal-sarnau
Isgoed
Twr-mawr
Ty-newydd
Wern-uchaf
Wern-isaf
Woodlands Terrace
Cae-gwyn
Dan-y-lan
Dan-yr-allt
Nant-y-gleisied
Ale-las
Glyn-caled
Gors Farm
Bedw-bach
Pen-lan-fawr
Llygad-yr-haul
Aber-gefryn
Clos-uchaf
Ddolwerdd
Cil-rhedyn
Bro-dawel
Bryn-Gwendraeth Villas
Afon Dulais
Collects
Issues
Drain
Track
Path
Ford
Car Park
100 m
500 ft
1 : 7,500

W/37528

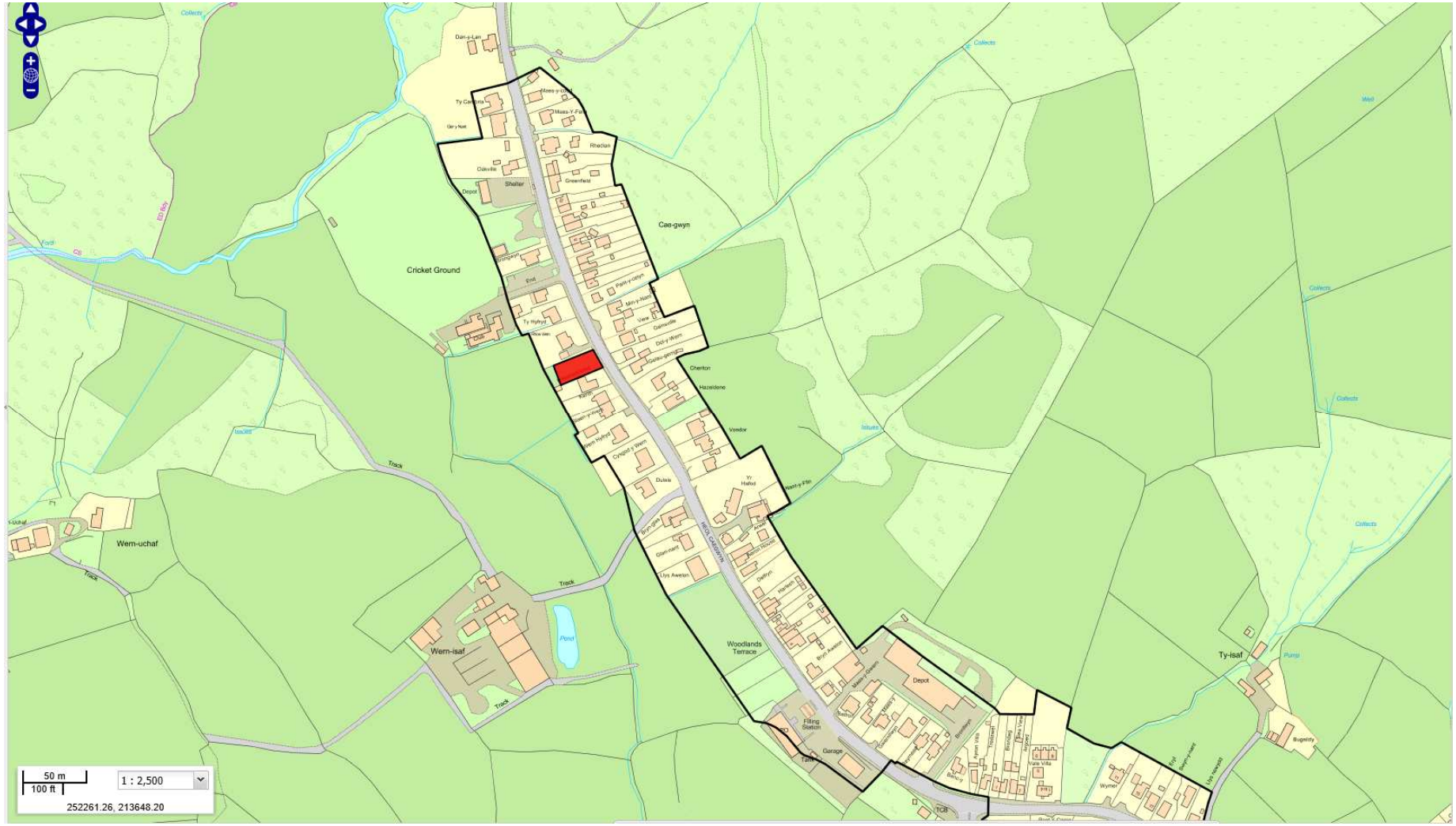

Cricket Ground
Cae-gwyn
Wern-uchaf
Wern-isaf
Woodlands Terrace
Ty-isaf
Track
Pond
Shelter
Depot
Rhedian
Greenfield
Cherlton
Hazeldene
Vendor
Dulais
Garage
Filling Station
Wymer
Bugeldy
50 m
100 ft
1 : 2,500
252261.26, 213648.20

W/37528

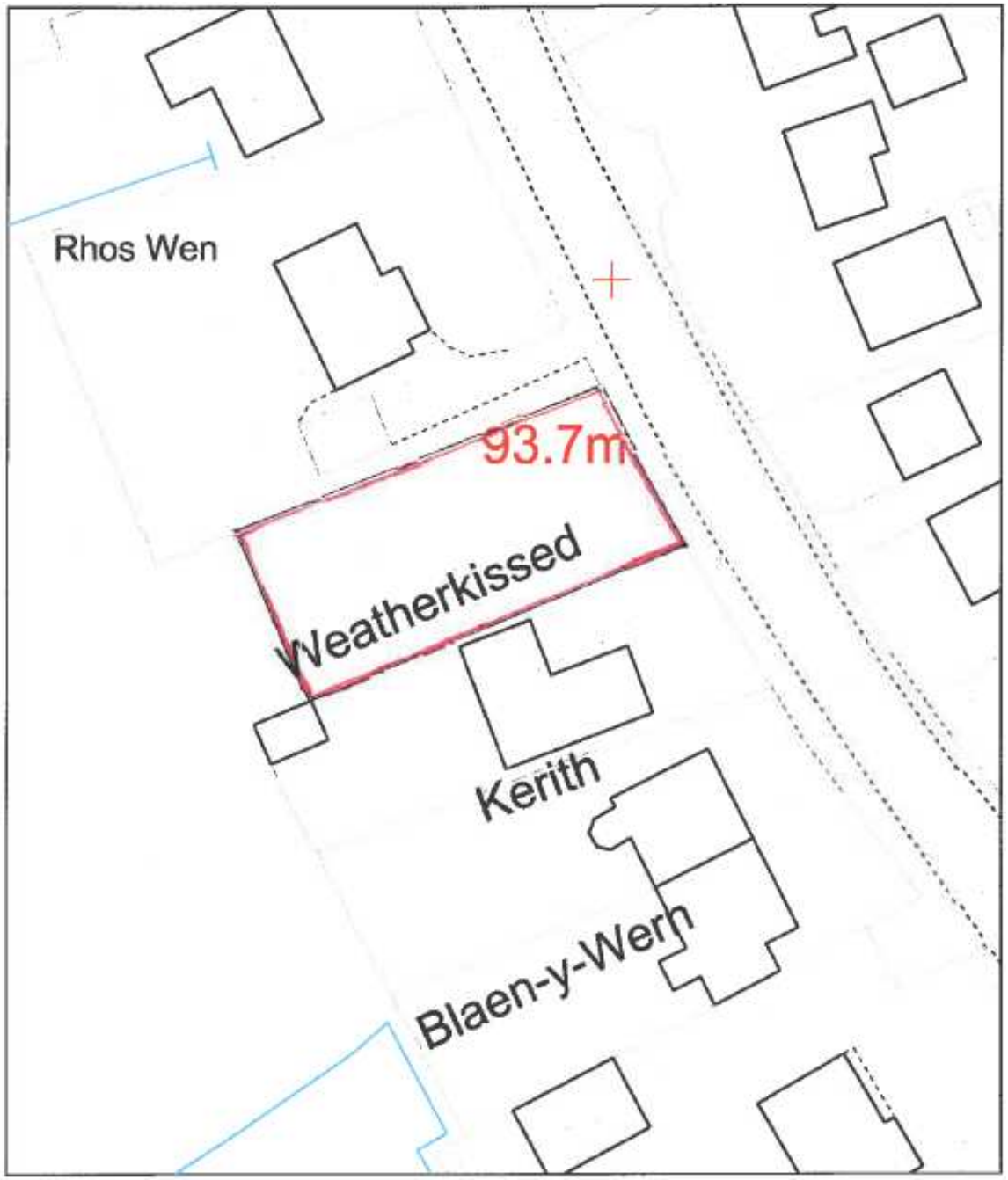

W/37528

W/37528

W/37528

W/37528

W/37528